



The slide features a white background with large, overlapping circles in dark blue, light blue, and lime green. In the top left corner is the 'GoingPLACES Zephyrhills Mobility Plan' logo. In the top right corner is the 'Zephyrhills' logo. The main title 'Zephyrhills Mobility Plan' is in large, bold black font. Below it, the text 'Transportation Roundtable', 'January 15, 2024', and '1:30 PM – 3:00 PM' is centered. A small graphic of five horizontal blue lines is positioned to the left of the central lime green circle.

GoingPLACES
Zephyrhills Mobility Plan

Zephyrhills

Zephyrhills Mobility Plan

Transportation Roundtable
January 15, 2024
1:30 PM – 3:00 PM

1



The slide features a white background with large, overlapping circles in light blue, yellow, and light purple. In the top right corner is the 'GoingPLACES Zephyrhills Mobility Plan' logo. In the bottom center is the 'Zephyrhills' logo. The main title 'Introductions' is in large, bold black font. A small graphic of five horizontal light blue lines is positioned to the left of the title.

GoingPLACES
Zephyrhills Mobility Plan

Introductions

Zephyrhills

2

What is Mobility?



Mobility^(n.) (məʊˈbɪl.ə.ti)

1. Quality or state of being mobile or movable
- 2. Ability or capacity to move**

What is a Mobility Plan?



3

Agenda



- Overview
- Existing and Planned Conditions
- Previous Plans and Studies
- Roundtable Questions / Discussion
- Next Steps



4

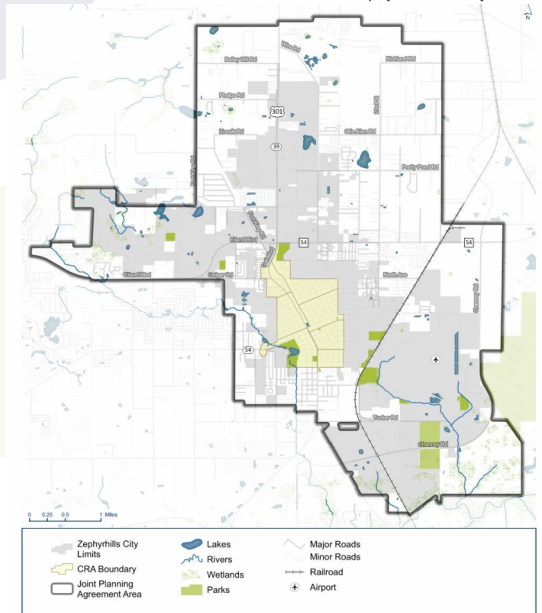
Overview



5

Mobility Plan Update

The GoingPLACES Mobility Plan will play a pivotal role in the update of the **city's comprehensive plan**, ensuring our transportation landscape is aligned with the **community's broader vision for growth, development, and place making.**



6

Study Objectives



- Identify multimodal projects and costs to effectively move people while providing mobility choices
- Identify current and future-year needs
- Enhance safety, comfort, and function for all travel modes
- Leverage partnerships with key agencies and community groups
- Develop recommendations and policy amendments



7

Meeting Purpose



- Share project information and collect community input / feedback
- Learn about mobility issues and opportunities in the planning area

<https://www.ci.zephyrhills.fl.us/736/GoingPLACES>



8

Existing and Planned Conditions



Transportation Maps



Bicycle / Pedestrian and Multi-Use Trails



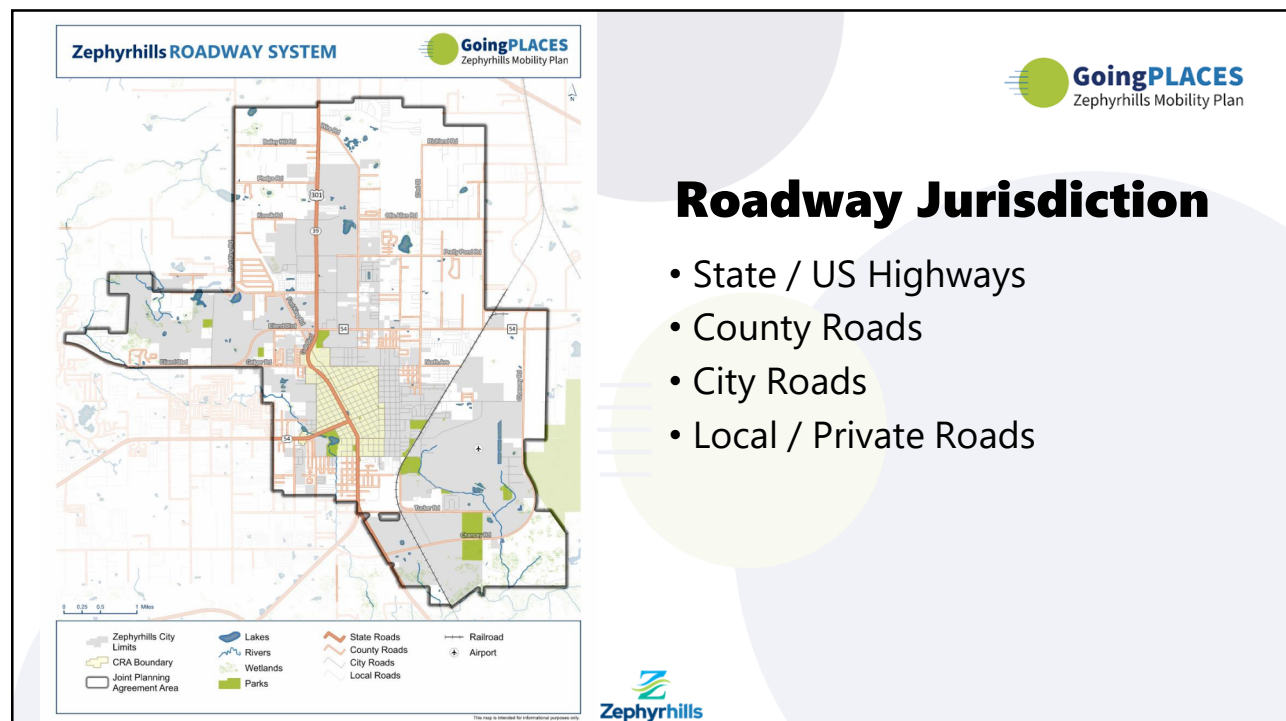
GOPASCO Transit Service



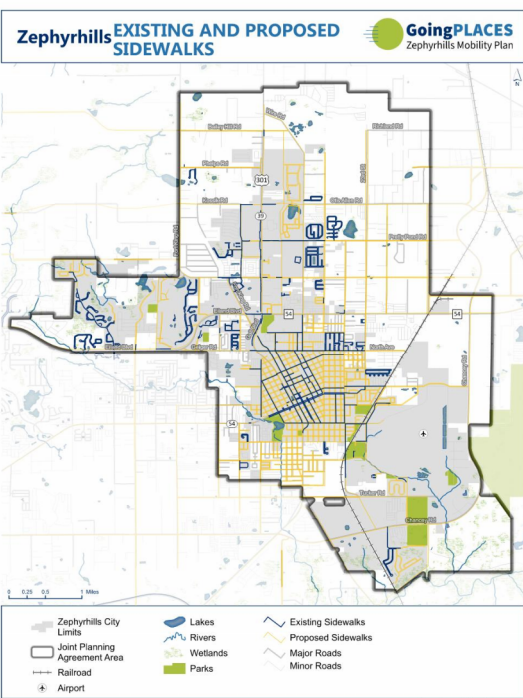
Planned and Programmed Projects



9




10




Zephyrhills EXISTING AND PROPOSED SIDEWALKS

GoingPLACES
Zephyrhills Mobility Plan

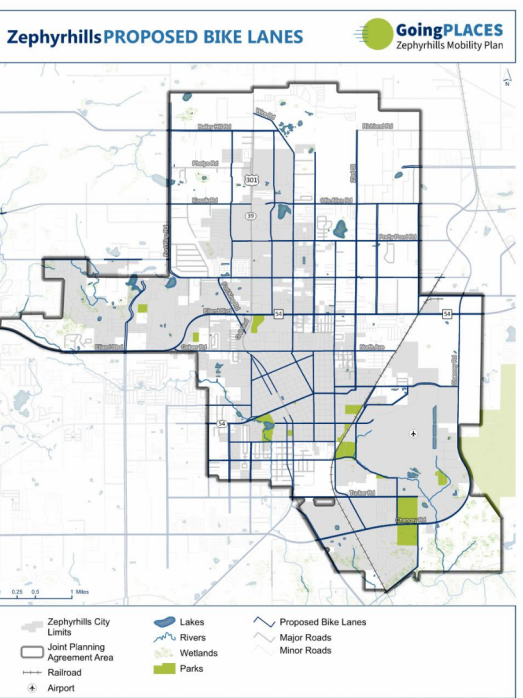


Sidewalks

- Newer roads are being built with sidewalks
- Established roads require retrofit or upgrades




11




Zephyrhills PROPOSED BIKE LANES

GoingPLACES
Zephyrhills Mobility Plan

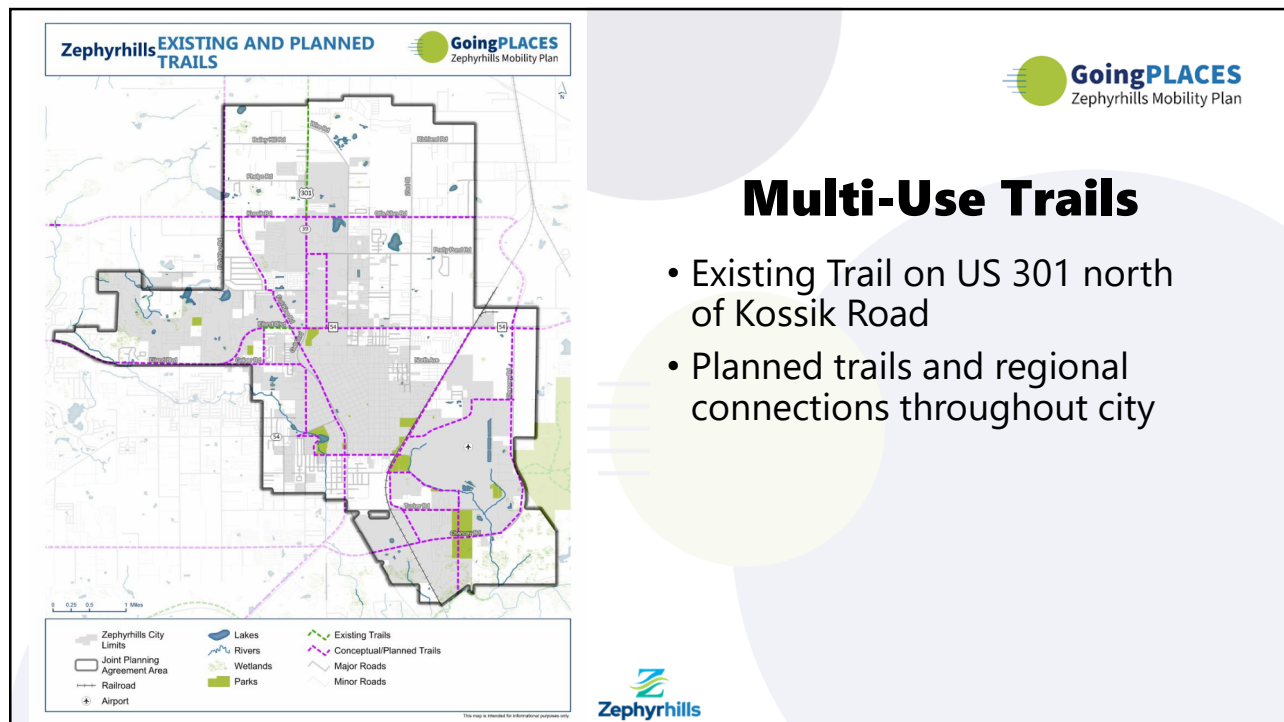


Bike Lanes

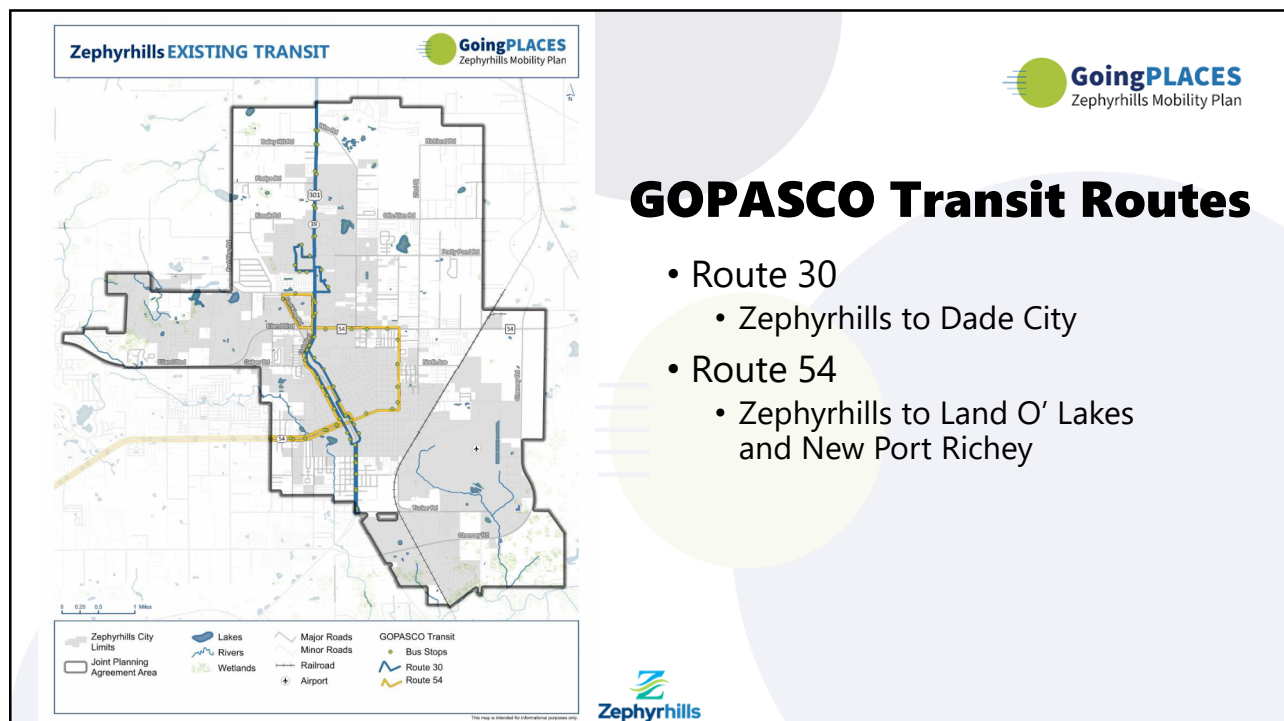
- Proposed additions on major roadways
- Seeking updates to existing inventory



12



13



14

Zephyrhills PROGRAMMED ROADWAY PROJECTS

GoingPLACES
Zephyrhills Mobility Plan

Programmed Projects

- Extension of Kossik Road east of US 301 to Otis Allen
- Continuation of Dairy Road north of Kossik Road
- Roundabout at Wire Road and Pretty Pond Road
- 5th Avenue Complete Street & Roundabout

Zephyrhills

15

Pasco MPO ROADWAY CAPACITY 2045 LRTTP PROJECTS

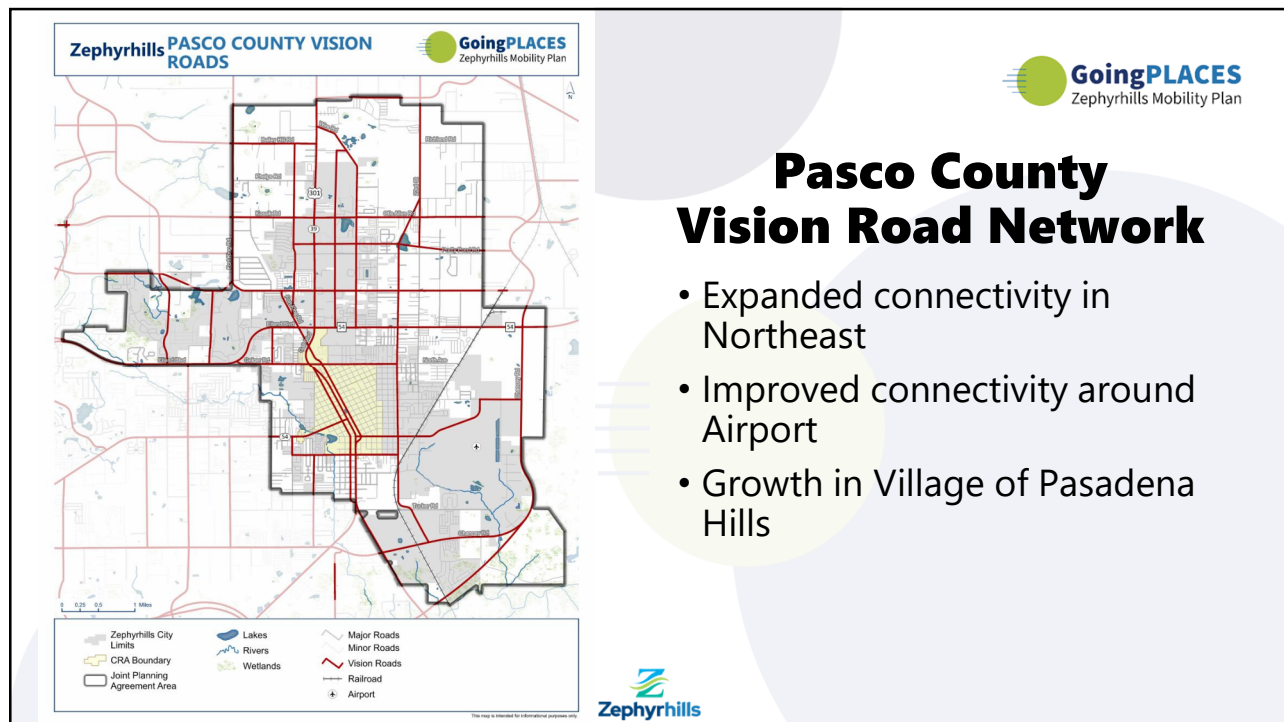
GoingPLACES
Zephyrhills Mobility Plan

Future Planned Projects

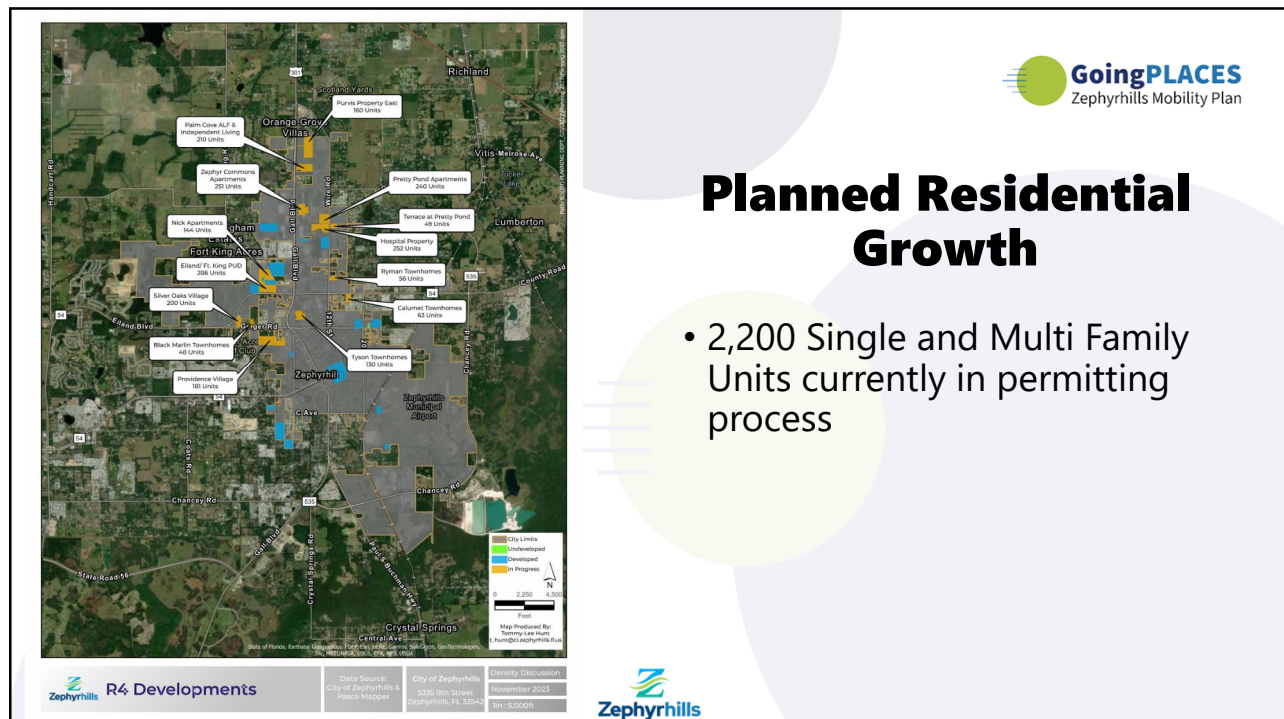
- Connections to the West
 - Zephyrhills West Bypass (Eiland Boulevard)
 - Overpass Road Extension
 - Keefer Road / Bailey Hill Road
- Extensions to the East
 - 23rd Street
 - Daugherty Road
- US 301 / Gall Blvd

Zephyrhills

16



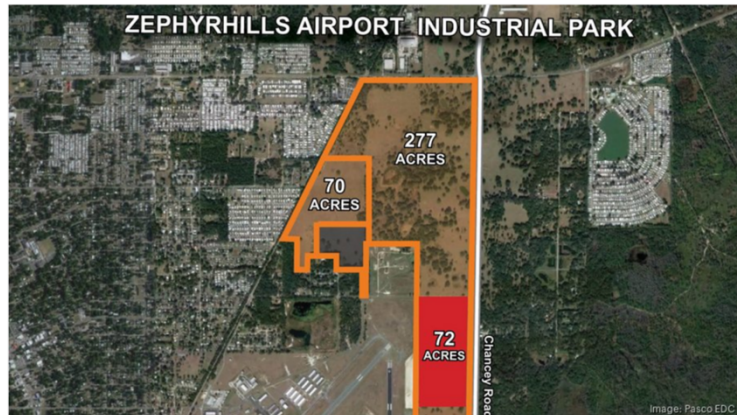
17



18

Zephyrhills wins \$200 million food production facility

- Major manufacturer currently submitting a site plan
 - 400,000 sq ft
 - 600 jobs

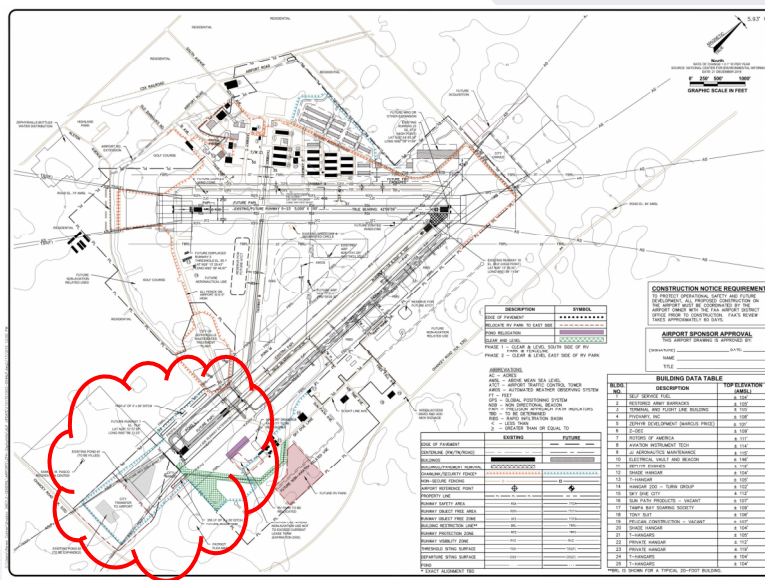


Source: Tampa Bay Business Journal

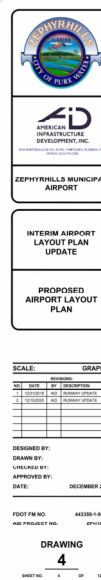


19

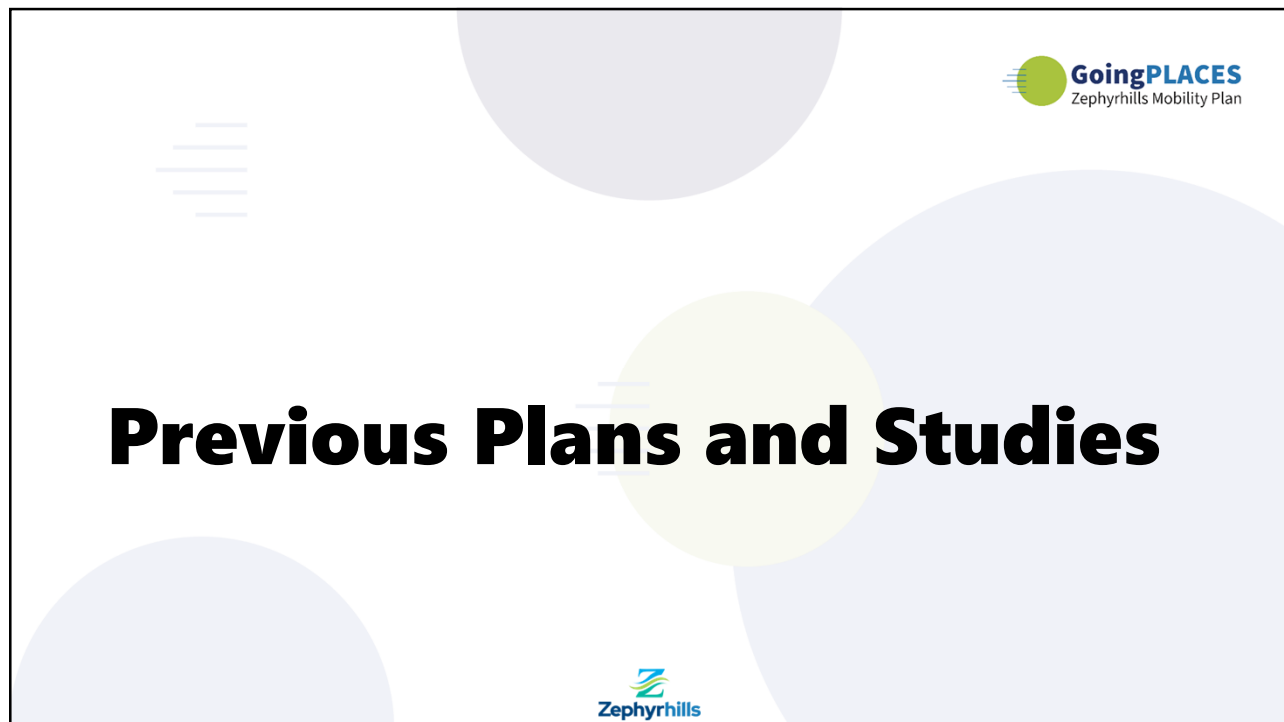
Zephyrhills Airport – Airport Layout Plan



- Extension of Runway 1 / 19
- Transfer of City Property to Airport
- Airport Boundary adjacent to Chancey Road Right-of-Way



20



21

Previous Plans and Studies



City of Zephyrhills
Five-Year Strategic
Action Plan
2019-2024

Zephyrhills
2030
comprehensive plan update

Five-Year Strategic Action Plan


- Developed series of action steps to guide future planning activities for Zephyrhills
- Grouped actions in strategic focus areas
- Considered mobility, land use and future needs for city residents

GoingPLACES
Zephyrhills Mobility Plan

Zephyrhills

22

Previous Plans and Studies



Sustainable Zephyrhills

- Comprehensive strategy to enhance the city's sustainability efforts
- Covers waste reduction, urban agriculture and local food production
- Serves as a guide for policymakers to meet sustainability goals
- Emphasizes sustainable transportation efforts for enhanced bike and pedestrian culture, complete streets, transit connectivity and rideshare



23

Previous Plans and Studies



Industrial Corridor Master Plan

- Emphasizes development of the transportation network to support industrial growth
- Focuses on rail access, road infrastructure improvements, and partnerships with transit authorities

Zephyrhills Transportation Element

- Transportation element outlines the plan for addressing future transportation needs
- Includes a focus on optimizing freight movement and economic growth by promoting economic development



24

Previous Plans and Studies




US 301 Corridor Land Use Vision and Transportation Strategy

- Provides a vision for development and transportation on the US 301 Corridor
- Highlights the importance of preserving the areas rural character while still accommodating growth and enhancing the transportation infrastructure, including the addition of a multiuse trail



25

Previous Plans and Studies



US 301 Model Development Code

- Identifies development code are guidelines for urban planning and zoning decisions
- Focuses on preserving open space, enhancing connectivity, and creating vibrant communities



26

Previous Plans and Studies




US 301/Gall Blvd Corridor Regulating Plan

- Defines crucial changes and strategies for development around the US 301/ Gall Blvd Corridor
- A comprehensive outline for addressing future mobility needs
- Promotes mixed-use development and integrating diverse transportation modes



27

Previous Plans and Studies



US 301/ Gall Blvd Corridor Form Based Code

- A guideline for the US 301 corridor that includes regulations for buildings, parking, landscaping, signage requirements, and architecture
- Regulations ensure efficient land use and a pedestrian-friendly environment.
- Code highlights various zones and aims to be adaptable to fit many contexts




28




Questions and Discussion




29




Roundtable Questions / Discussion

- What do you envision as the most pressing transportation need for the next 5-10 years?
- How accessible do you find the city's options for individuals with limited mobility?
- Are there demographics/ neighborhoods that you find are underserved?
- Are there areas where you feel the transportation network is lacking? (parking, bike/ scooter parking, sidewalks and paths, bike network etc)
- How safe do you feel using different modes of transportation in the city?



30

Timeline / Next Steps



- Phase 1 January – February
 - Project initiation and discovery
 - Identify mobility issues and existing conditions
- Phase 2 February – April
 - Analysis and Recommendations
 - Develop a mobility needs assessment and future conditions
 - Strategies and recommendations for consideration in Future Land Use Plan
 - Prepare illustrative concept maps to communicate the Mobility Plan
- Phase 3 April – June
 - Prepare draft documentation for public review
 - Present recommendations to planning commission and city council.



31

Stay Informed



- Website <https://www.ci.zephyrhills.fl.us/736/GoingPLACES>
- Public Workshop March 2024 (TBD)
- Public Open House May/June 2024 (TBD)
- Planning Commission May/June 2024 (TBD)
- City Council Meeting June 2024 (TBD)



32



Contact Information

Todd Vandenberg City of Zephyrhills 5335 8th Street Zephyrhills, FL 33542 813-780-0006 Ext. 3505 TVandenberg@ci.zephyrhills.fl.us	Rob Cursey Benesch 1000 N. Ashley Drive, Suite 400 Tampa, FL 33601 813-825-1148 rcursey@benesch.com	Tammy Vrana Vrana Consulting Inc. 260 Tucker Street Safety Harbor, FL 34695 727-715-1555 tvrana@vciplanning.com
---	--	---

